

— Route Alignment

— Existing A66

□ Order Limits

national highways

3 Piccadilly Place
Manchester
M1 3BN

P02	First Issue				
	MMAT	CESL	CSMA	AMIT	KWHA
	11/02/22	11/03/22	11/03/22	20/04/22	20/04/22
Revision	Created	Checked	Reviewed	Approved	Authorised

Kilometres

0 0.4 0.8

Scale @ A3: 1:10,000 | Project Ref No HE565627 | Stage: Stage 3
© Crown copyright and database right (2022). All rights reserved. OS 100030649.
Contains public sector information licensed under the Open Government Licence v3.0.

Project Name
A66 Northern Trans-Pennine Project

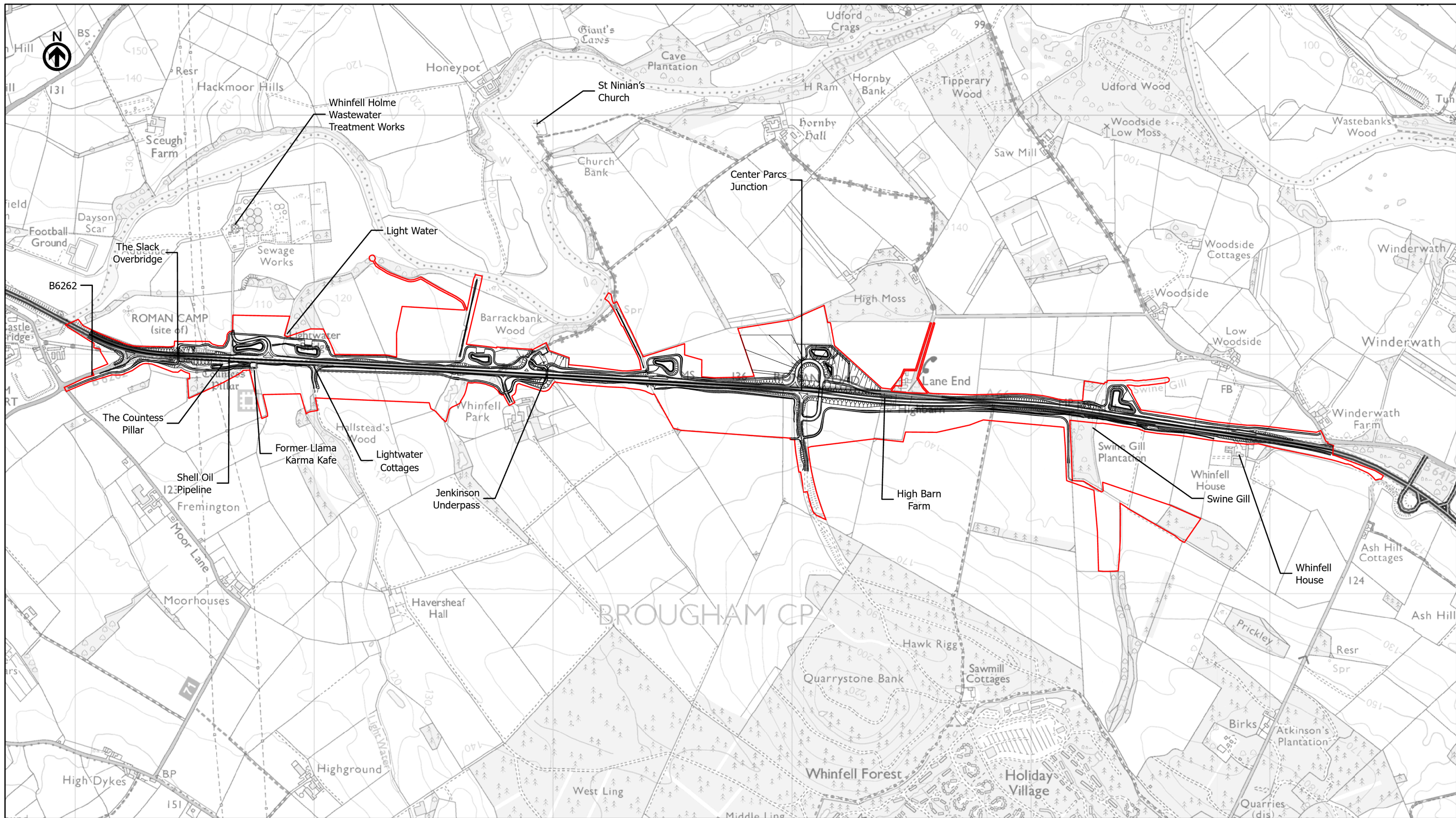
Map Title
Figure 2.1

Order Limits
Scheme: 0102, M6 Junction 40 to Kemplay Bank

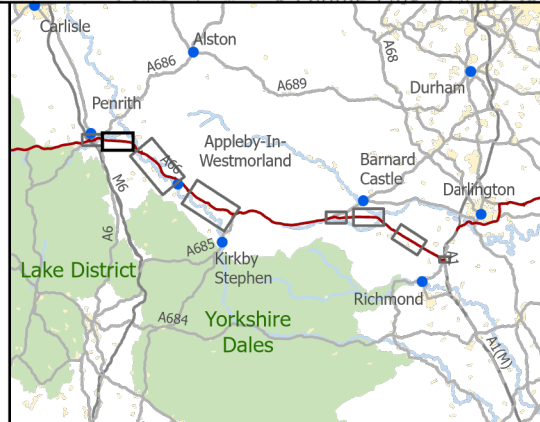
Sheet 1 of 8

Map Number	Project	Originator	Volume
HE565627	-	AMY	-
S01	-	MP - LX	-
Location		Type	Role

Suitability	Suitability Description	Revision
S4	FIT FOR STAGE APPROVAL	P02



— Route Alignment
 — Existing A66
 □ Order Limits



national highways
 3 Piccadilly Place
 Manchester
 M1 3BN

P02	First Issue				
	MMAT	CESL	CSMA	AMIT	KWHA
	11/02/22	11/03/22	11/03/22	20/04/22	20/04/22
Revision	Created	Checked	Reviewed	Approved	Authorised

Kilometres
 0 ————— 0.6 ————— 1.2

Scale @ A3: 1:15,000 | Project Ref No HE565627 | Stage: Stage 3
 © Crown copyright and database right (2022). All rights reserved. OS 100030649.
 Contains public sector information licensed under the Open Government Licence v3.0.


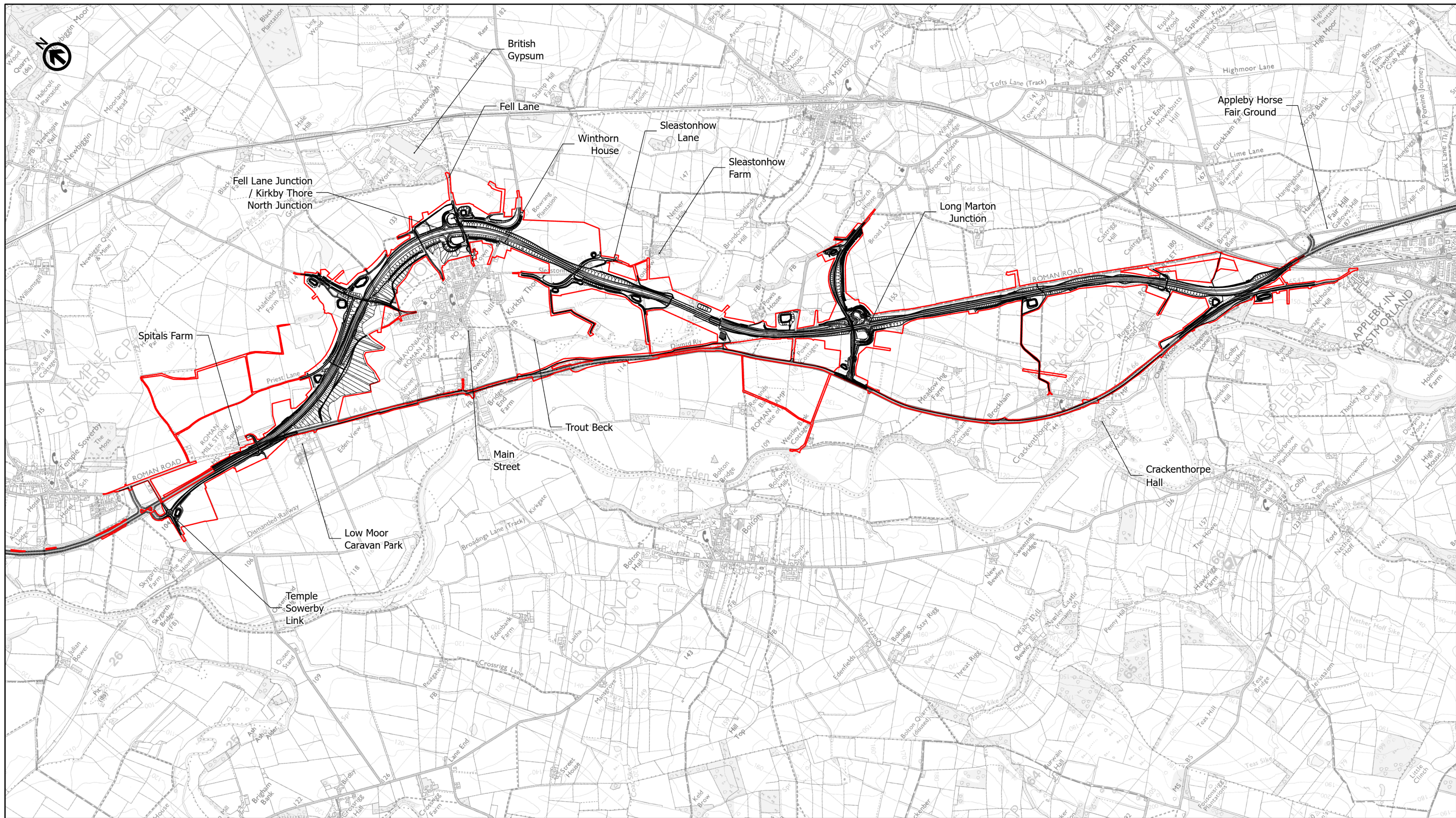
Project Name
A66 Northern Trans-Pennine Project

Map Title
Figure 2.1

Order Limits
Scheme: 03, Penrith to Temple Sowerby
Sheet 2 of 8

Map Number	Project	Originator	Volume
HE565627	-	AMY	- EGN
S03	-	MP - LX	- 000004
Location		Type	Role

Suitability	Suitability Description	Revision
S4	FIT FOR STAGE APPROVAL	P02



Route Alignment		Existing A66		Order Limits	
—		=		□	

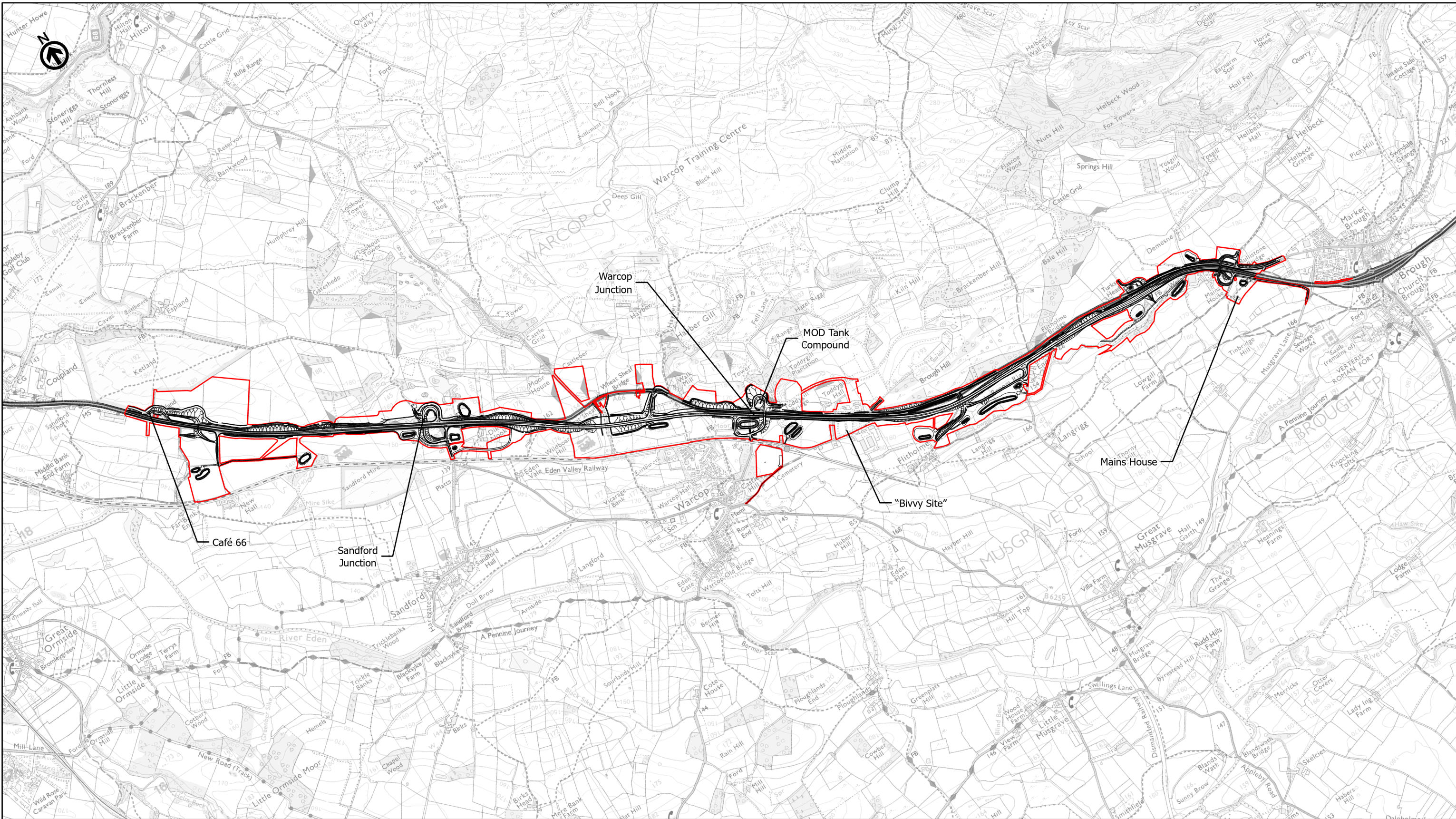
national highways
3 Piccadilly Place
Manchester
M1 3BN

P02	First Issue	MMAT	CESL	CSMA	AMIT	KWHA
	11/02/22	11/03/22	11/03/22	20/04/22	20/04/22	20/04/22
Revision	Created	Checked	Reviewed	Approved	Authorised	

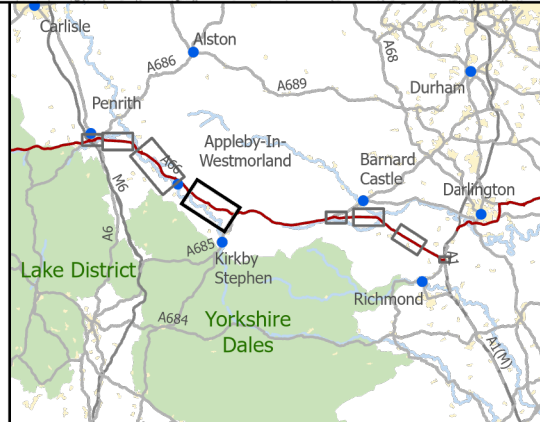
Kilometres
0 1 2

Scale @ A3: 1:25,000 | Project Ref No HE565627 | Stage: Stage 3
© Crown copyright and database right (2022). All rights reserved. OS 100030649.
Contains public sector information licensed under the Open Government Licence v3.0.

Project Name A66 Northern Trans-Pennine Project			
Map Title Figure 2.1			
Order Limits Scheme: 0405, Temple Sowerby to Appleby			
Sheet 3 of 8			
Map Number Project	Originator	Volume	
HE565627	AMY	EGN	
S0405	- MP - LX -	000005	
Location	Type	Role	Number
Suitability S4	Suitability Description FIT FOR STAGE APPROVAL		Revision P02



— Route Alignment
 — Existing A66
 — Order Limits



national highways
 3 Piccadilly Place
 Manchester
 M1 3BN

P03	Second Issue: Revised Order Limits				
	PKEL	CESL	LWAL	AWAR	KWHA
	19/04/23	19/04/23	19/04/23	16/05/23	16/05/23
Revision	Created	Checked	Reviewed	Approved	Authorised

Scale @ A3: 1:25,000 | Project Ref No HE565627 | Stage: Stage 3
 © Crown copyright and database right (2023). All rights reserved. OS 100030649.
 Contains public sector information licensed under the Open Government Licence v3.0.

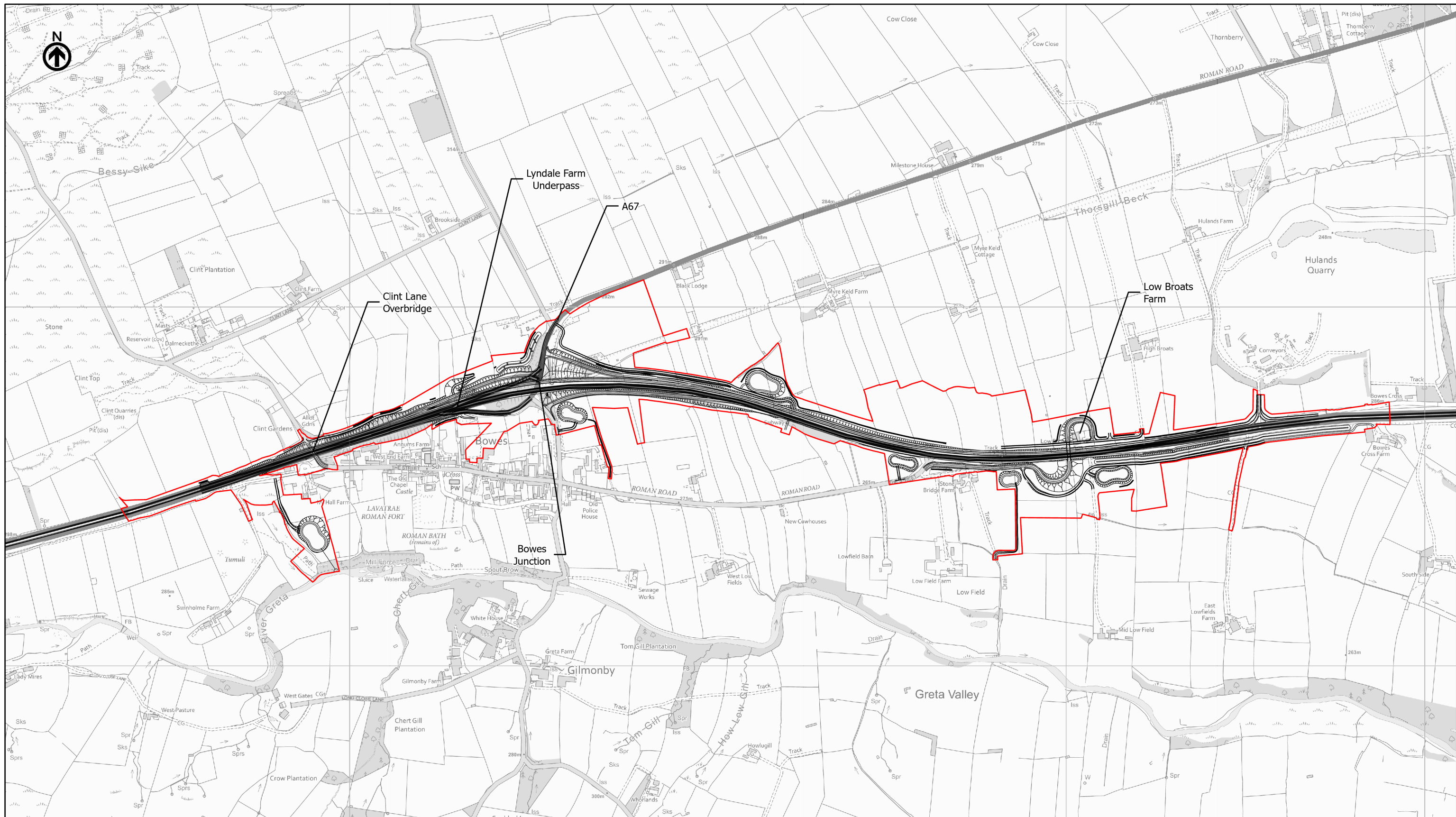
Project Name
 A66 Northern Trans-Pennine Project

Map Title
 Figure 2.1

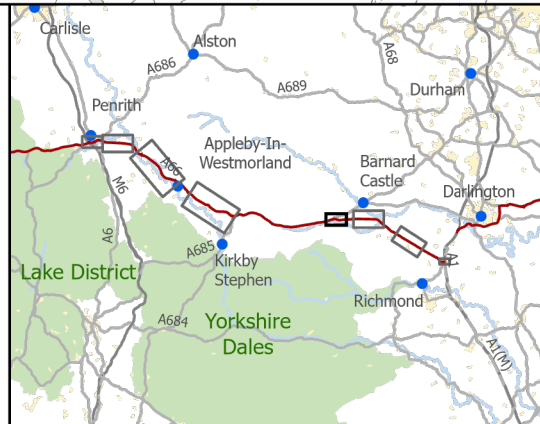
Order Limits
 Scheme: 06, Appleby to Brough
 Sheet 4 of 8

Map Number	Project	Originator	Volume
HE565627	S06	AMY	EGN
	Location	Type	Role
		MP	LX
			000006

Suitability	Suitability Description	Revision
S4	FIT FOR STAGE APPROVAL	P03



— Route Alignment
 — Existing A66
 □ Order Limits



national highways
 3 Piccadilly Place
 Manchester
 M1 3BN

P02	First Issue				
	MMAT	CESL	CSMA	AMIT	KWHA
	11/02/22	11/03/22	11/03/22	20/04/22	20/04/22
Revision	Created	Checked	Reviewed	Approved	Authorised

Scale @ A3: 1:10,000 | Project Ref No HE565627 | Stage: Stage 3
 © Crown copyright and database right (2022). All rights reserved. OS 100030649.
 Contains public sector information licensed under the Open Government Licence v3.0.

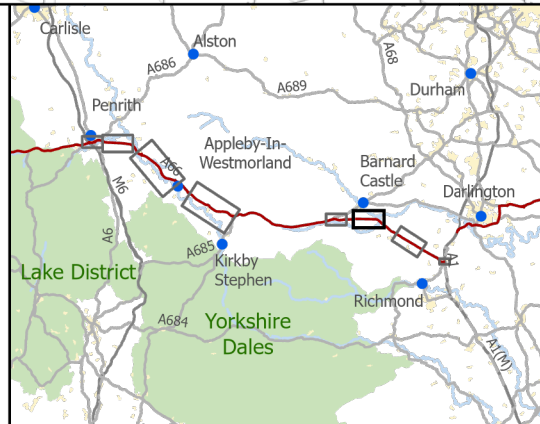

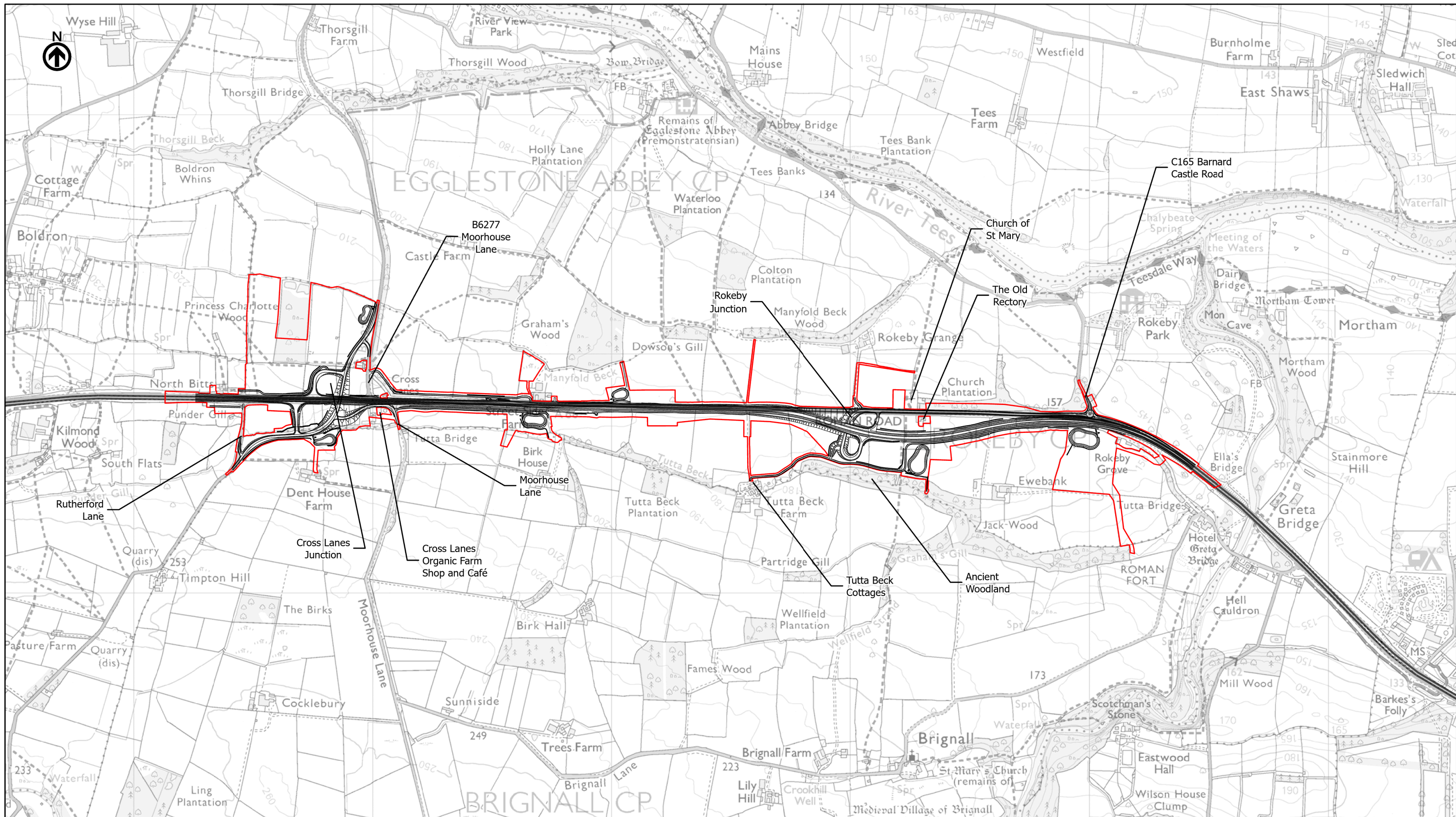
Project Name
 A66 Northern Trans-Pennine Project

Map Title
 Figure 2.1

Order Limits
 Scheme: 07, Bowes Bypass
 Sheet 5 of 8

Map Number	Project	Originator	Volume
HE565627	-	AMY	-
S07	-	MP - LX	-
Location		Type	Role

Suitability	Suitability Description	Revision
S4	FIT FOR STAGE APPROVAL	P02



national highways
 3 Piccadilly Place
 Manchester
 M1 3BN

P02	First Issue	MMAT	CESL	CSMA	AMIT	KWHA
		11/02/22	11/03/22	11/03/22	20/04/22	20/04/22
Revision	Created	Checked	Reviewed	Approved	Authorised	

Scale @ A3: 1:15,000 | Project Ref No HE565627 | Stage: Stage 3
 © Crown copyright and database right (2022). All rights reserved. OS 100030649.
 Contains public sector information licensed under the Open Government Licence v3.0.

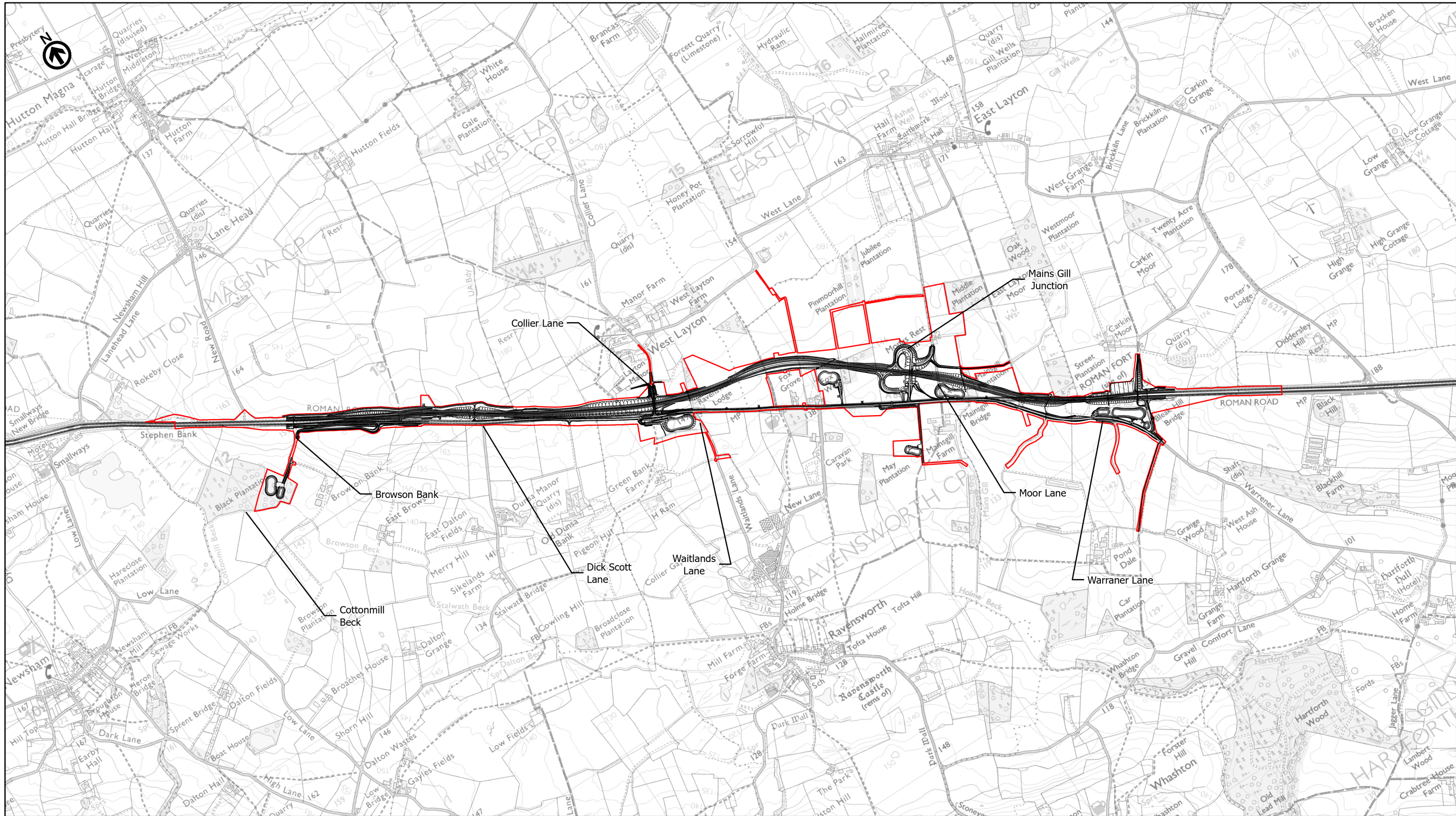
Project Name
A66 Northern Trans-Pennine Project

Map Title
Figure 2.1

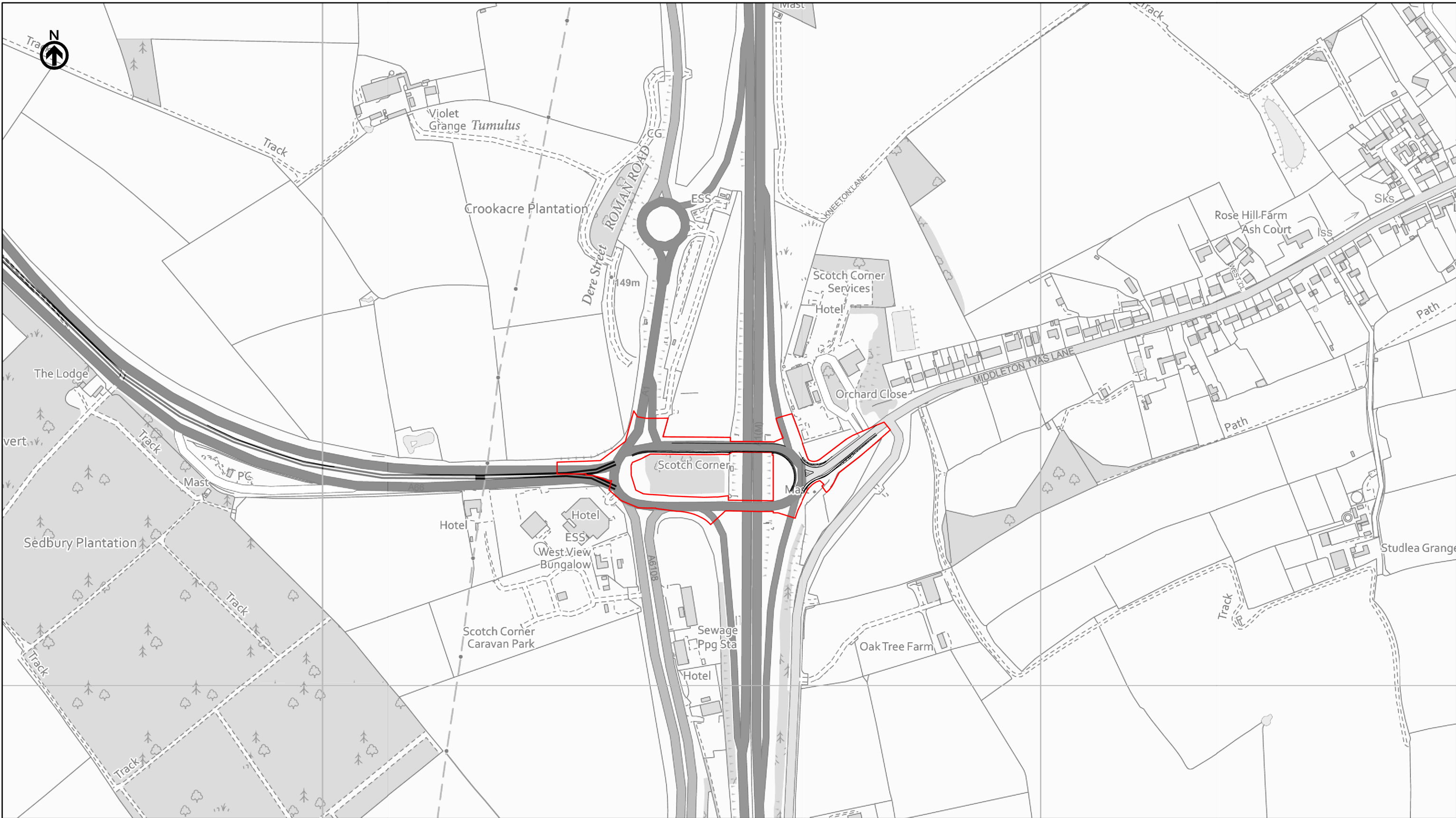
Order Limits
Scheme: 08, Cross Lanes to Rokeby
Sheet 6 of 8

Map Number	Project	Originator	Volume
HE565627	-	AMY	- EGN
S08	-	MP - LX	- 000008
Location		Type	Role

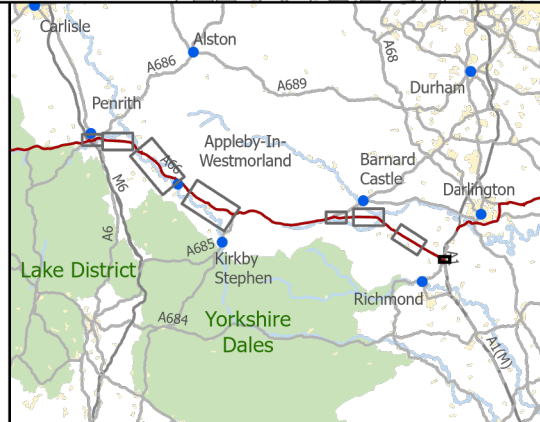
Suitability	Suitability Description	Revision
S4	FIT FOR STAGE APPROVAL	P02




<ul style="list-style-type: none"> Route Alignment Existing A66 Order Limits 						<p>3 Piccadilly Place Manchester M1 3BN</p>		<p>Project Name A66 Northern Trans-Pennine Project</p>																							
				<table border="1"> <tr> <th colspan="6">First Issue</th> </tr> <tr> <td>P02</td> <td>MMAT</td> <td>CESL</td> <td>CSMA</td> <td>AMIT</td> <td>KWHA</td> </tr> <tr> <td></td> <td>11/02/22</td> <td>11/03/22</td> <td>11/03/22</td> <td>20/04/22</td> <td>20/04/22</td> </tr> <tr> <th>Revision</th> <th>Created</th> <th>Checked</th> <th>Reviewed</th> <th>Approved</th> <th>Authorised</th> </tr> </table>		First Issue						P02	MMAT	CESL	CSMA	AMIT	KWHA		11/02/22	11/03/22	11/03/22	20/04/22	20/04/22	Revision	Created	Checked	Reviewed	Approved	Authorised	<p>Map Title Figure 2.1</p>	
First Issue																															
P02	MMAT	CESL	CSMA	AMIT	KWHA																										
	11/02/22	11/03/22	11/03/22	20/04/22	20/04/22																										
Revision	Created	Checked	Reviewed	Approved	Authorised																										
				<p>Order Limits Scheme: 09, Stephen Bank to Carkin Moor</p>		<p>Map Number Project HE565627</p>		<p>Volume Originator - EGN</p>																							
				<p>Scale @ A3: 1:20,000 Project Ref No HE565627 Stage: Stage 3 © Crown copyright and database right (2022). All rights reserved. OS 100030649. Contains public sector information licensed under the Open Government Licence v3.0.</p>		<p>Location S09</p>		<p>Number - 000009</p>																							
				<p>Suitability S4</p>		<p>Suitability Description FIT FOR STAGE APPROVAL</p>		<p>Revision P02</p>																							



— Route Alignment
 — Existing A66
 □ Order Limits




 3 Piccadilly Place
 Manchester
 M1 3BN

P02	First Issue				
	MMAT	CESL	CSMA	AMIT	KWHA
	11/02/22	11/03/22	11/03/22	20/04/22	20/04/22
Revision	Created	Checked	Reviewed	Approved	Authorised

Kilometres
 0 ————— 0.2 ————— 0.4

Scale @ A3: 1:5,000 | Project Ref No HE565627 | Stage: Stage 3
 © Crown copyright and database right (2022). All rights reserved. OS 100030649.
 Contains public sector information licensed under the Open Government Licence v3.0.

Project Name
A66 Northern Trans-Pennine Project

Map Title
Figure 2.1

Order Limits
Scheme: 11, A1(M) Junction 53 Scotch Corner
Sheet 8 of 8

Map Number	Project	Originator	Volume
HE565627	-	AMY	- EGN
S11	-	MP - LX	- 000010
Location		Type	Role

Suitability	Suitability Description	Revision
S4	FIT FOR STAGE APPROVAL	P02